

PROSPECTOR SHOWCASE

MAY 11 & 25, 2021



KAMLOOPS
EXPLORATION GROUP

Sponsored in part by:



Sponsored in part by:
 **FOUNDEX**
EXPLORATIONS LTD.

Presenter Bio



Prospectors: Steve Barnick, Jeff Veitch, Denis Delisle

Project: MOZY (Mozy 3, 5, 6 Mineral Claims)

Summary:

- Past production in 1934 from 1566 tons yielded 367 ounces gold, 1637 oz., silver. (0.23 opt Au / 1.04 opt Ag)
- We did a mini bulk test of 1500 lbs. From level 3 adit & generated 0.32 opt Au / 3.71 opt Ag using a gravity separation method & results are slightly better than the historic results.
- The gold is free milling.
- Sample assays from adits on the east side indicate similar values & the vein quartz is considered the extension of the Withrow vein on the west, approximately 1.2 km strike length.
- Recent work includes ground magnetometer surveys over previous operators gold soil anomalies & indicate the potential for intrusive related gold ore bodies, with the proven free milling quartz veins makes for an attractive property for further exploration

Prospector: Steve Barnick, Jeff Veitch, Denis Delisle
Property Location: Vernon

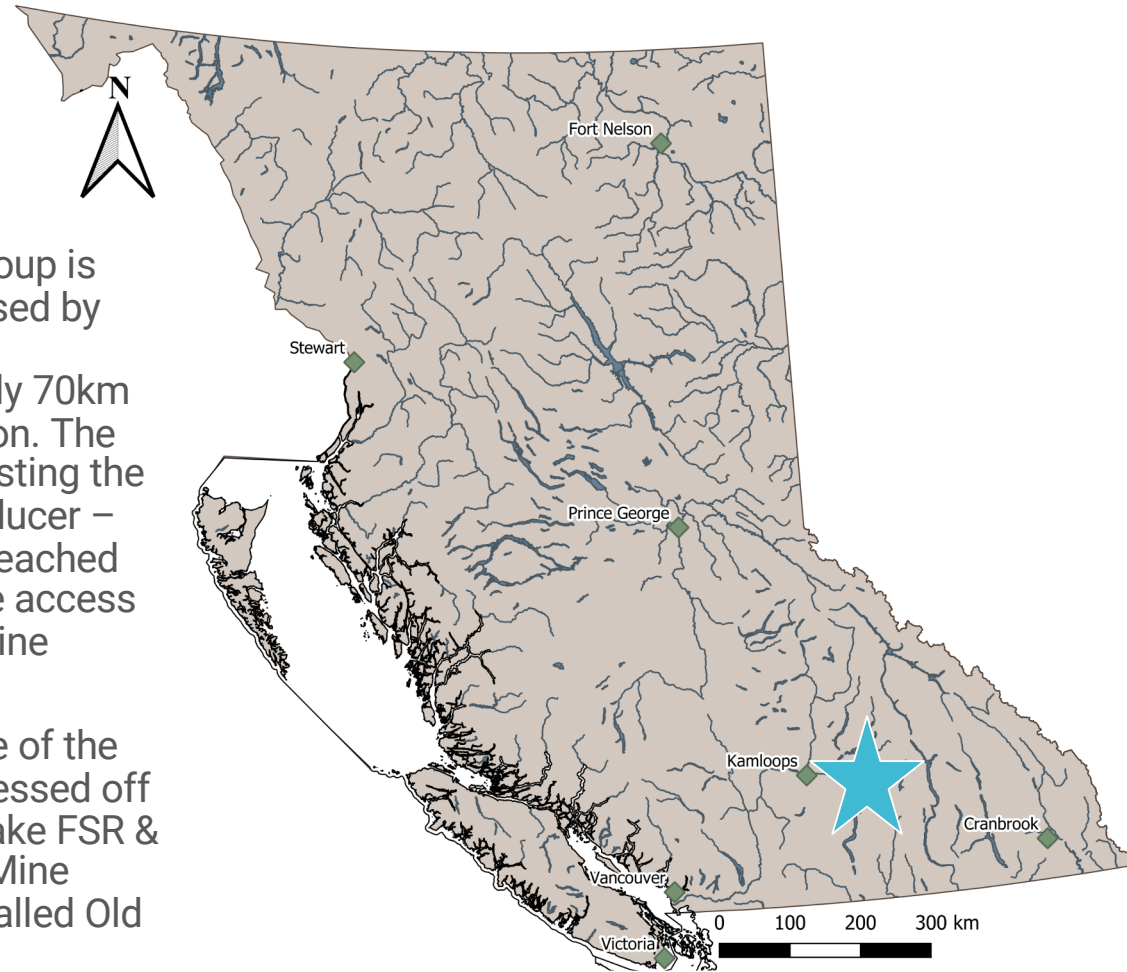
Sponsored in part by:
 **FOUNDEX**
EXPLORATIONS LTD.

Project Location



The claim group is easily accessed by Highway 6, approximately 70km east of Vernon. The west side hosting the old past producer – Withrow – is reached via powerline access road & old mine roads.

The east side of the group is accessed off the Keefer Lake FSR & the St. Paul Mine Road (now called Old Mine Road)



Mozy Claims

Prospector: Steve Barnick, Jeff Veitch, Denis Delisle
Property Location: Vernon

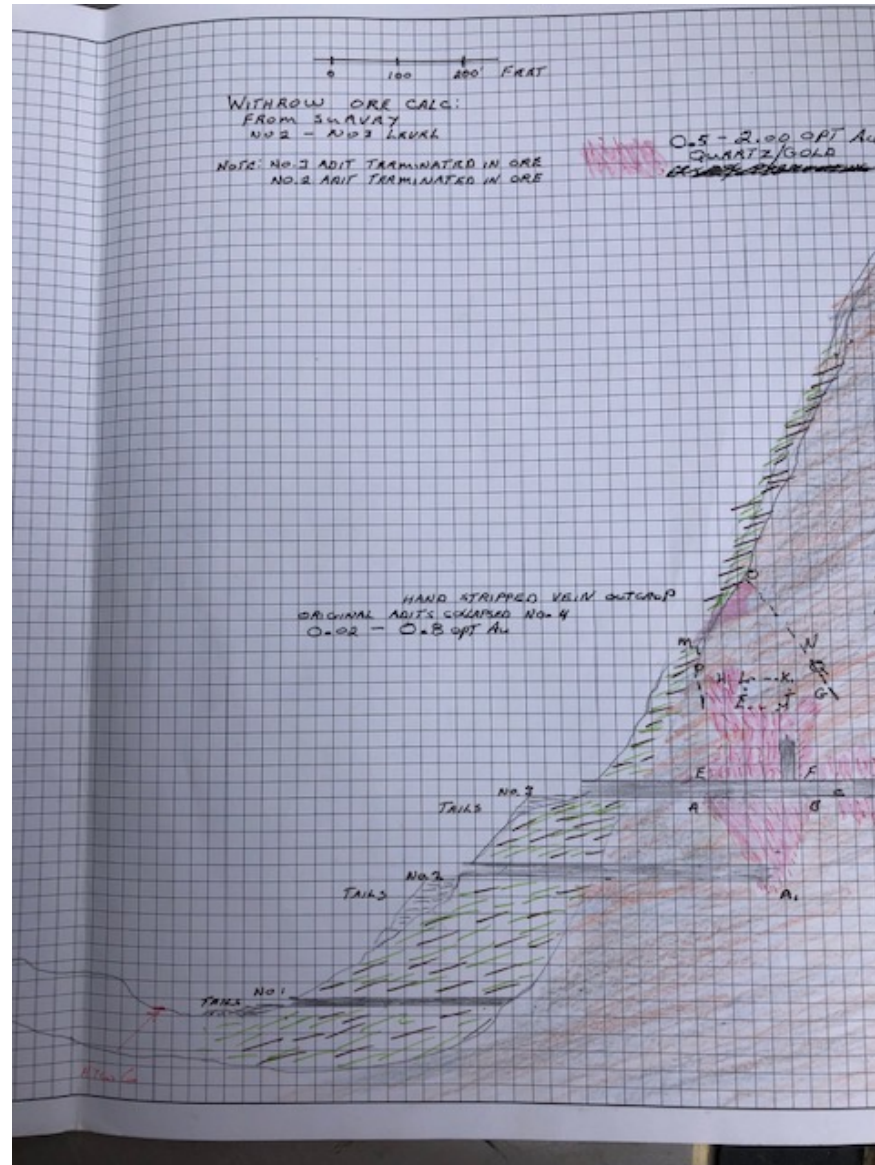
Sponsored in part by:
 **FOUNDEX**
EXPLORATIONS LTD.

Withrow Map



- A side profile of the Withrow adit looking north.
- The pink color is auriferous quartz vein system.
- Running from level 2 to 4 it is about 100 meters of mineralization.
- It is likely the same vein system that shows up 1.2 km the the NW that produced a 1.0 oz gold per Ton from a grab sample.

Prospector: Steve Barnick, Jeff Veitch, Denis Delisle
Property Location: Vernon

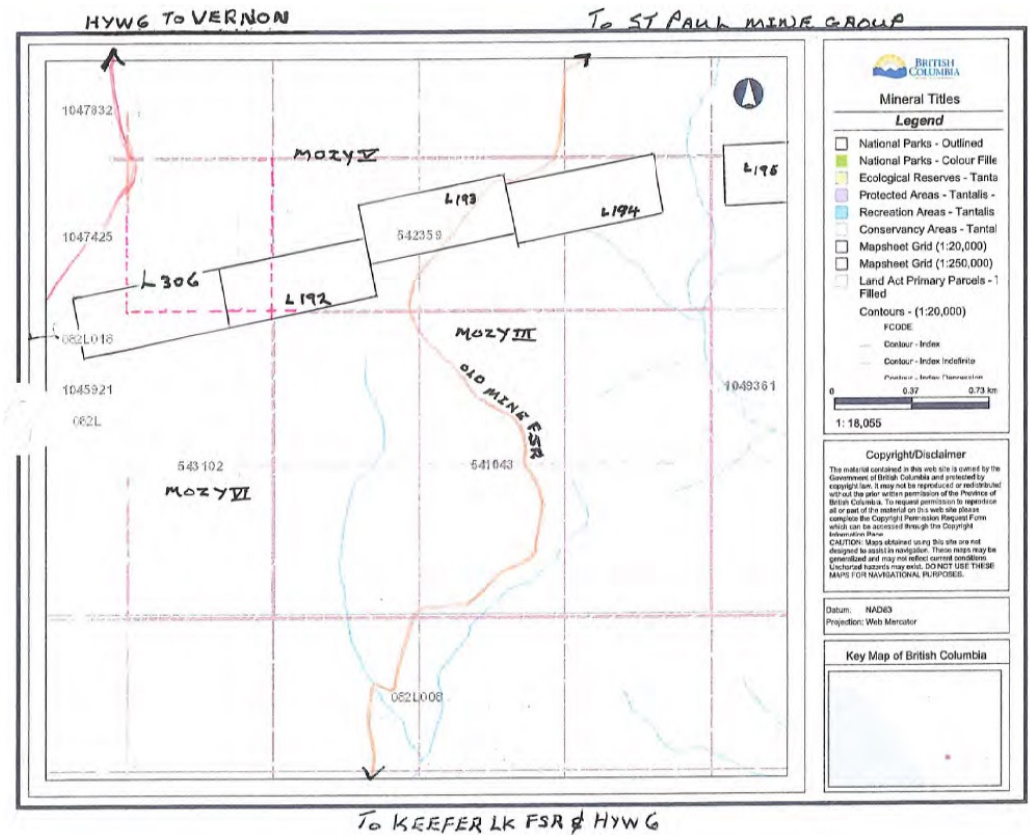


Sponsored in part by:

EXPLORATIONS LTD.

Claim Details

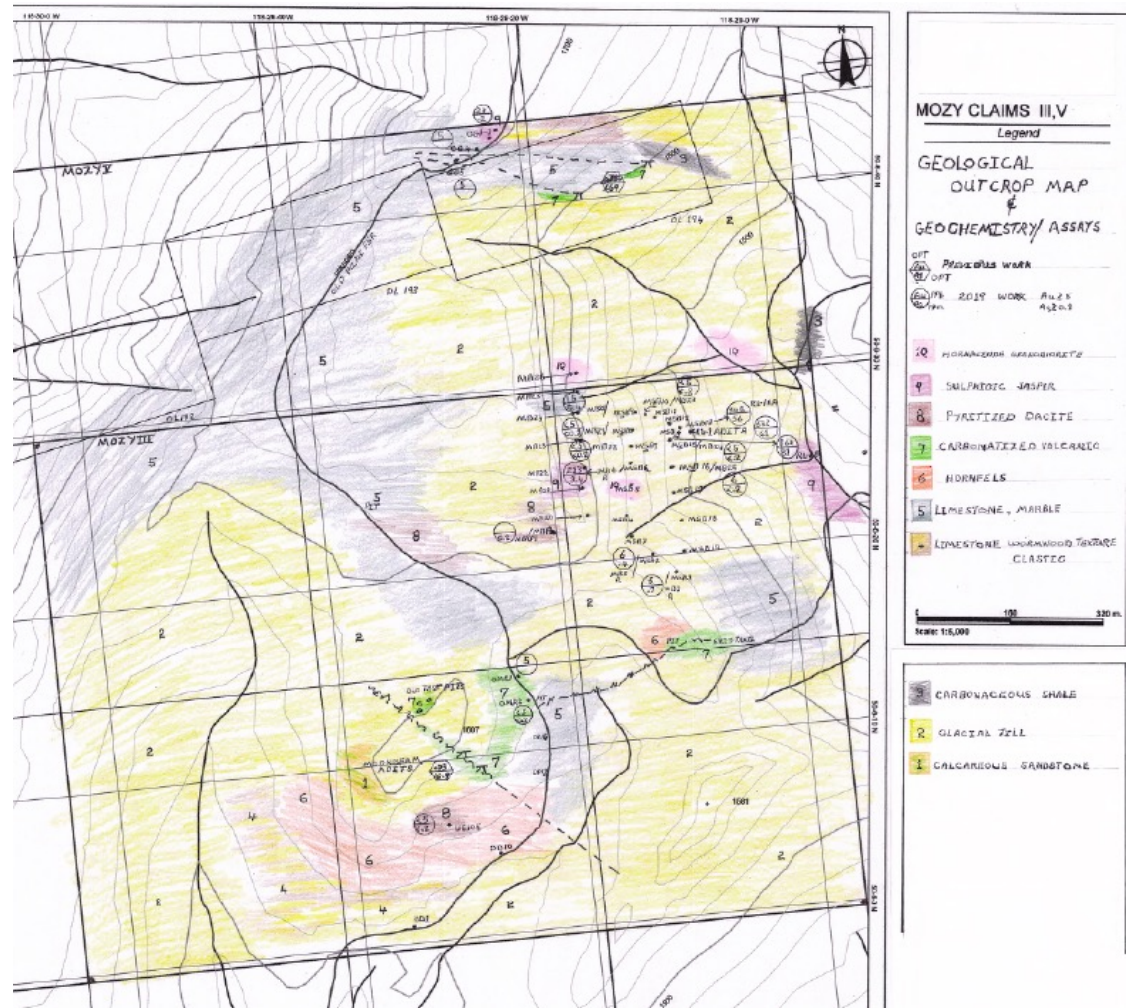
- Size of Property: 248ha
- Number of Claims: 3
- Access: Highway 6 to Monashee Mtn., & Keefer Lk FSR.
- Nearest Community: Vernon BC & Lumby BC



Geology



- The project is located along the irregular boundary of the Omenica/ Intermountain belts.
- Rocks consist of granodiorite, diorite, meta-seds/volcanics, possible arc derived shales. There is a limestone reef just north of the Mozy 3 boundary with crinoid fossils. The shales appear to be related to the placer gold in the Marsh creek drainage on the east side of the project.



Prospector: Steve Barnick, Jeff Veitch, Denis Delisle
Property Location: Vernon

Sponsored in part by:
FOUNDEX
EXPLORATIONS LTD.

History of Project



- Past production in late 1890,& 1934 from free milling quartz.
- Numerous soil geochem work from previous operators points to extensive Au/ Ag anomalies not confined to the quartz showings. AR 26349, 19702, 17328, 12050, 11537, 10967, 07485, 38754 are suggested further reading.
- The recent ground mag survey grid over an overlapping Au soil anomaly not coincident with the Ag, Pb, Zn results produced an interesting low @ the Au intersects , bordered by highs on the west & east side of the grid.
- Recent logging has exposed extensive areas not accessible to previous operator & has exposed new outcrop.



Drone shot showing typical terrain & access. GG25 is the area where a mag low center, surrounded by mag highs occurs over the Soils Au intersect from previous operators.

At the bottom of the steep slope is an outcrop in another landing with assays of 2300ppb Au on adjoining claims held by Denis & Steve.

Key Highlights



- Proven free milling quartz veins, accessible from existing adits. We have the original underground plans indicating 10,000 tons of ore developed on 3 levels. Level 3 is easily accessible. 1500Tons run in 1934 appears to be from development work.
- Potential for intrusive hosted gold as indicated by previous operators & recent ground mag.
- Further claims to the east & south host the old Red Paddy mine (massive Sb in quartz, Au/0.96opt, Ag/3.59opt, Pb/3.56%. These claims are adjacent to the Mozy block & are jointly held by Steve & Denis.
- Looking for option or outright purchase.



Prospector: Steve Barnick, Jeff Veitch, Denis Delisle
Property Location: Vernon

Sponsored in part by:
FOUNDEX
EXPLORATIONS LTD.

THANK YOU

Steve Barnick, Jeff Veitch, Denis Delisle
Mozy Project
mavmin@uniserve.com
250-765-6482

Thank you to our session
sponsor:

